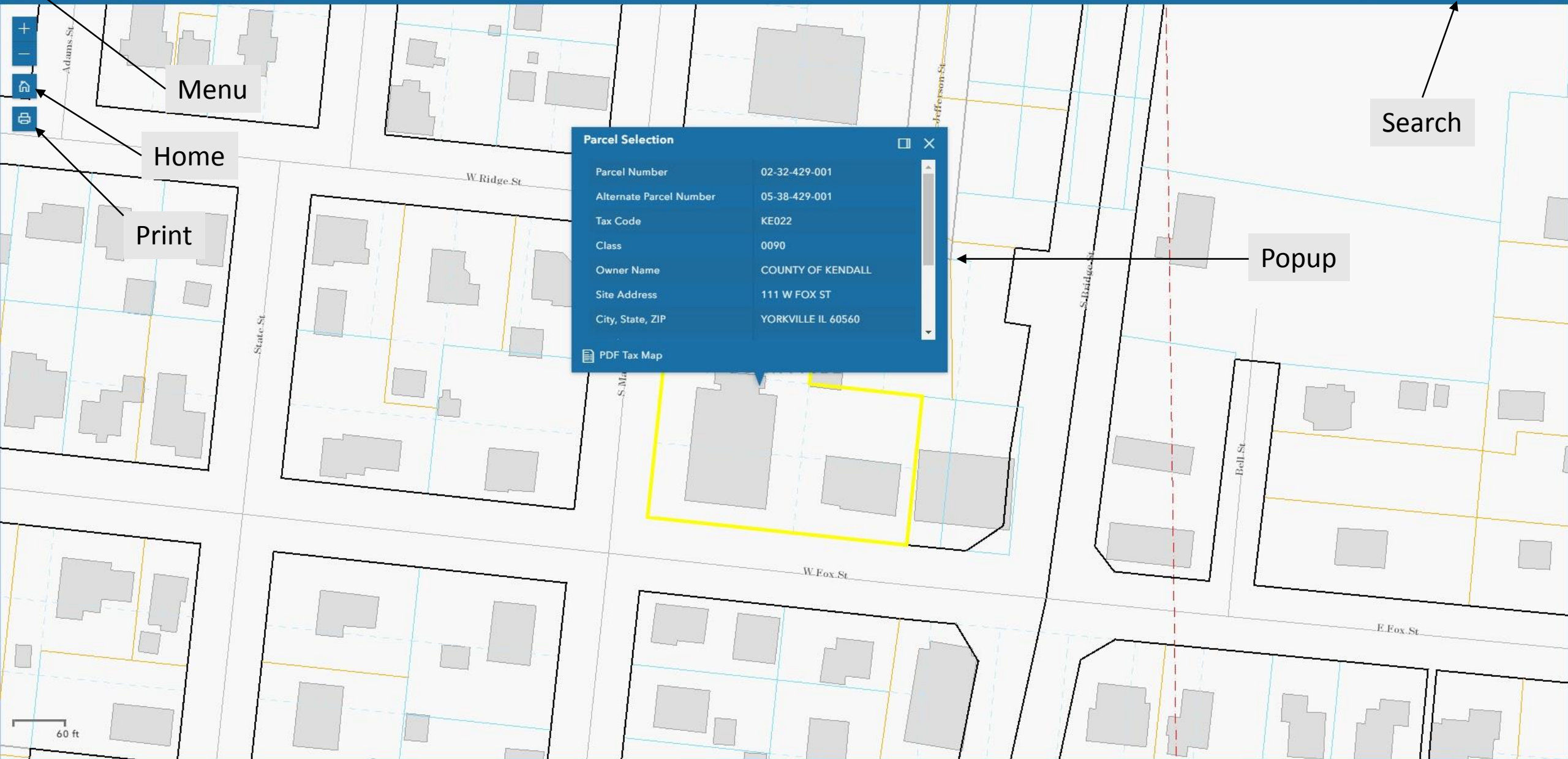


Kendall County Basic GIS Viewer (Beta Test Site)



Basic Viewer

Enter Address or PIN...



Menu

Home

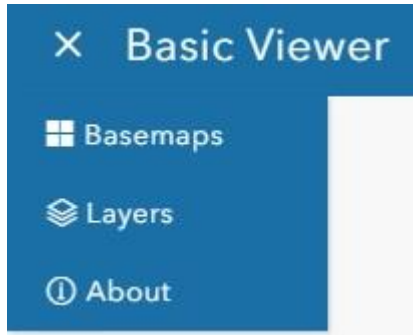
Print

Search


Parcel Selection

Parcel Number	02-32-429-001
Alternate Parcel Number	05-38-429-001
Tax Code	KE022
Class	0090
Owner Name	COUNTY OF KENDALL
Site Address	111 W FOX ST
City, State, ZIP	YORKVILLE IL 60560

Popup



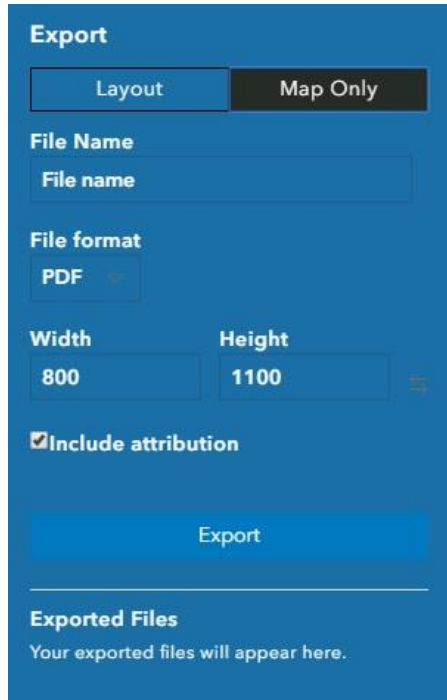
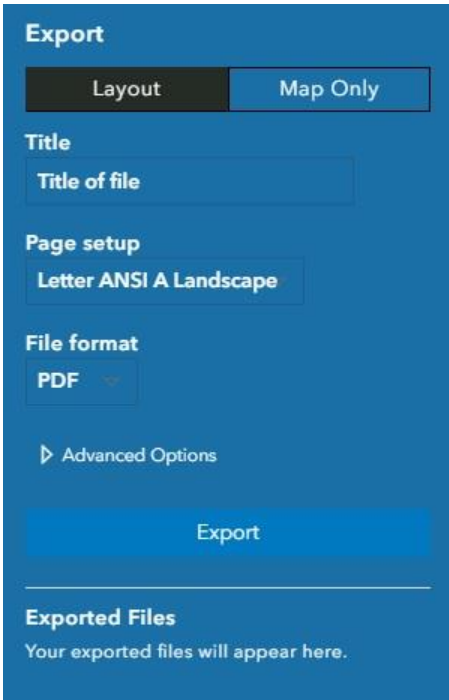
Menu - Provides Access to Basemaps (Aerial Images), Layers (Parcels, Subdivisions...) and About (contact information for the GIS/Mapping Department)



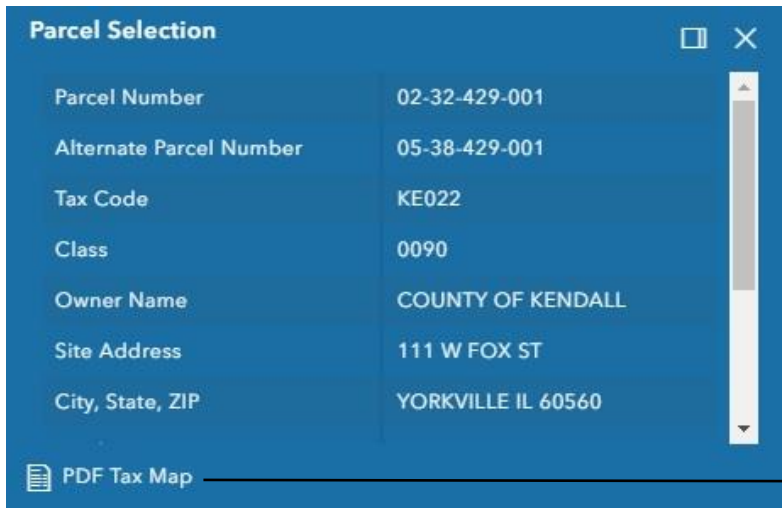
Search – Enter a site address or Parcel Number (with or without dashes) to find Parcel Information (Owner Name, Tax Code, Tax Billed, and link to Property Tax Inquiry Online)



Home – Resets map to original extent



→ ***Print*** – Prints current map view without the Popup window



→ ***Popup (Parcel Selection)*** – Provides information on Parcel – either click on Parcel within map view OR use Search with either address/PIN

→ ***PDF Tax Map Button*** – Get tax map of current location - see ***Popup (PDF Tax Maps)***



Popup (PDF Tax Maps) – Provides tax map of current location

Click “View” to have new web browser tab/window open with tax map (.pdf)

Click left or right arrows to browse tax map pages if there is more than one tax map available (i.e. – Both 400-scale and 100-scale pages exist)

Questions or Comments? Please contact Kendall County GIS/Mapping Department
Phone: 630-553-4212
Email: web_email_gis@co.kendall.il.us